



APPENDIX 1

Listed Buildings Steventon



Building 4: 14 The Green



Building 3: The Grove



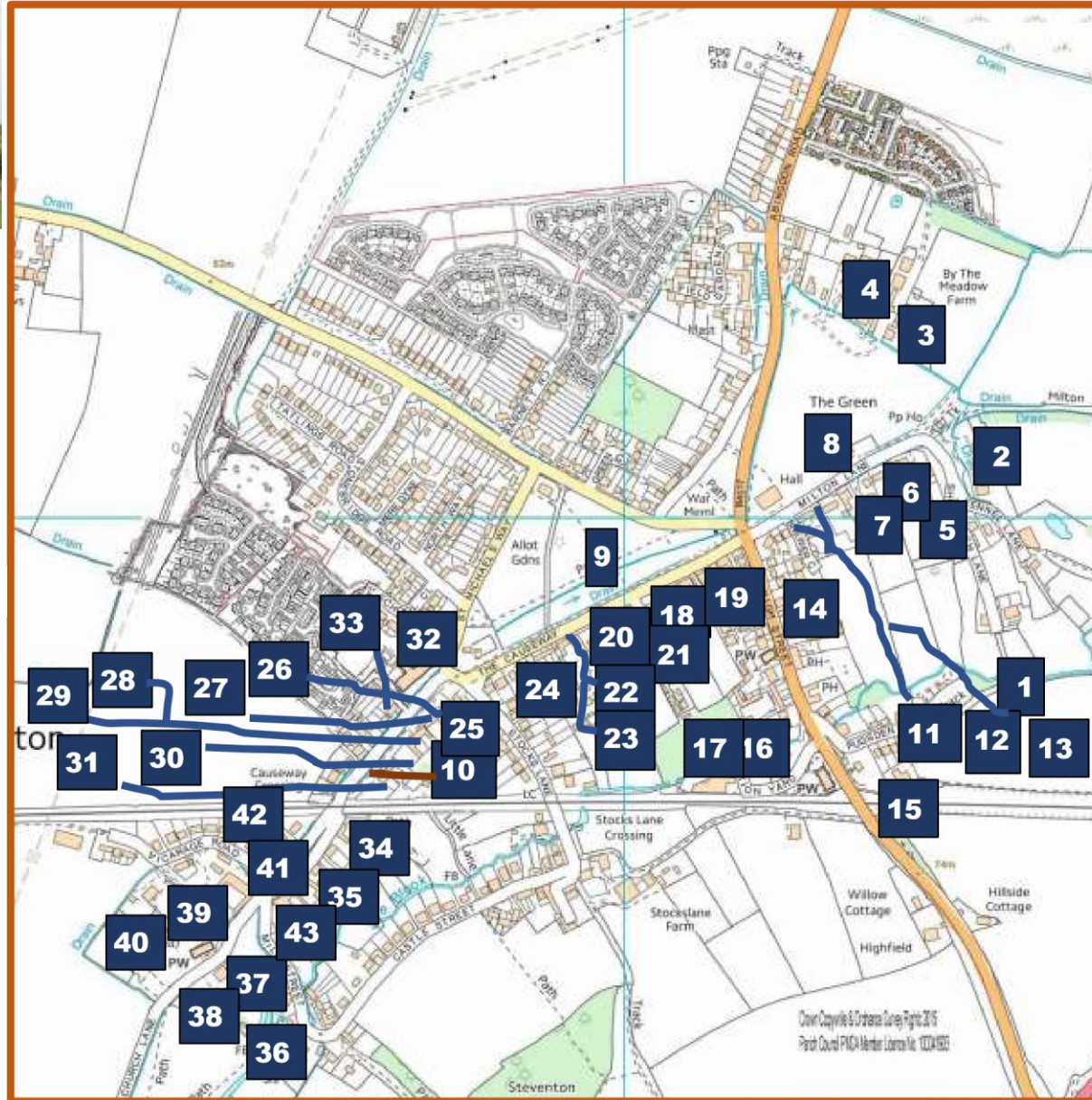
Building 27: 71 The Causeway



Building 9: The raised Causeway










Building 39: St Michael and All Angels Church












Building 43: The Priory and priory cottage






No.		Building	Grade	Location	Description
1		The Kennels	Grade II	11 Kennel Lane, Steventon.	House. Probably early C18.
2		Old Farm House	Grade II	Kennel Lane, Steventon.	Farmhouse, now house. C15 origins; early C17 addition; mid C17 addition to rear; late C18 front range.
3		The Grove	Grade II	The Green, Steventon.	Farmhouse, now house. Early C18
4		14, The Green	Grade II	Steventon	House. Probably early C17; roof raised C19; with C19 and C20 alterations
5		Barn Approximately 25 Metres South East of Numbers 28 to 34 (Even) (1-4 (Consecutive) Green Farm)	Grade II	Sheepwash Lane, Steventon.	Barn. Probably early 17, with re-used cruck blades.
6		Green Farm	Grade II	Milton Lane, Steventon.	Includes those parts formerly separately listed as Nos. 30, 32, and 34, Farmhouse, now 4 dwellings. Early

					C16 cross-range to left, linked by c.1950 addition to C17 main range; main range raised probably c.1950
7		24, Milton Lane	Grade II	Milton Lane, Steventon.	House, formerly part of barn. C16 barn, C19 conversion of part to house (rest of barn burnt down c.1945)
8		Raised Causeway Section 1	Grade II*	The Causeway, Steventon.	Raised Causeway. Probably C14. Raised earthwork causeway with rubble stone pathway and stone steps. History: probably built by the Black monks of Steventon.
9		Raised Causeway Section 2	Grade II*	Milton Lane, Steventon.	Raised Causeway. Probably C14. Raised earthwork causeway with rubble stone pathway and stone steps. History: probably built by the Black monks of Steventon.

10		Raised Causeway Section 3	Grade II*	65 The Causeway, Steventon.	Raised Causeway. Probably C14. Raised earthwork causeway with rubble stone pathway and stone steps. History: probably built by the Black monks of Steventon.
11		Home Farmhouse	Grade II*	Milton Lane, Steventon.	Farmhouse. C14 cross-wing to rear; c.1600 hall range to rear, and kitchen to end of cross-wing; early C18 front range
12		12, Milton Lane	Grade II	Milton Lane, Steventon.	House. Probably mid C16, with C20 alterations.
13		Fir Tree House, 10 Milton Lane, Steventon	Grade II	Milton Lane, Steventon	House. Late C16 cross-wing; hall range early C17; and probably C18 addition to right roughcast, probably on timber- framing with rendered flush quoins, to centre and to cross-wing; painted brick






14		19, High Street	Grade II	High Street, Steventon.	Cottage. Probably late C17. Thin timber-framing with rendered, and with painted brick infill
15		Road Bridge over Railway Before and after electrification	Grade II	Pugsden Lane, Steventon.	Road bridge. Probably c.1839. Probably by I.K. Brunel.
16		Brook House	Grade II	Station Yard, Steventon.	House. Circa 1839. By I.K. Brunel. History: part of a planning scheme for Steventon Station which served Oxford until 1844, and was used for board meetings of the G.W.R.
17		Station House and The Sycamores	Grade II	Station Yard, Steventon.	House, now 2 dwellings. Circa 1839. By I.K. Brunel.


18		The Cottage	Grade II	19 The Causeway, Steventon.	House, probably late C17 with C20 alterations to roof.
19		Pound House	Grade II	1 The Causeway, Steventon.	House, Early C17. Roughcast on timber-framing
20		35 and 37, the Causeway	Grade II	Bargus Close, Steventon.	House, now 2 dwellings. Probably C16, raised C17
21		39, the Causeway	Grade II*	41 The Causeway, Steventon.	House, Probably late C14, with C15 addition to rear of cross-wing, and C17 addition to end of cross-king to rear
22		53, the Causeway	Grade II	Frank's Lane, Steventon.	House. C15 origins, late C16 cross-range to rear, C17 alterations, late C19 encasement.

23		55 The Causeway	Grade II	Frank's Lane, Steventon.	House, former shop and dwelling. Probably early C17, with C20 single-storey addition to front, and C20 alterations.
24		57, the Causeway	Grade II	65 The Causeway, Steventon.	House. Probably early C17. Rendered plinth; render, probably on timber-framing; old plain-tile roof;
25		The North Star Public House	Grade II	Stocks Lane, Steventon.	Public house. Probably mid-C17, with C19 lean-to There is no bar counter; all drinks are served from a small room off the public bar.
26		Tudor House	Grade II*	The Causeway, Steventon, formerly No 67	House. Late C14, with mid C17 alterations
27		71, the Causeway	Grade II	The Causeway, Steventon.	Includes those part formerly separately as Nos. 69, 73 and 75 The Causeway. House. Probably early C16, with later alterations.

28		79, the Causeway Looker House	Grade II	75 The Causeway, Steventon.	Includes that part formerly separately listed as No.77, The Causeway. House. Probably mid C16, with later alterations
29		81 & attached gateway	Grade II	The Causeway, Steventon.	House. Mid C16, with C18 reconstruction to right
30		83 and 85, The Causeway	Grade II*	The Causeway, Steventon.	Includes those parts formerly separately listed as No.85. House, formerly two dwellings. Probably late C13, with some C15 reconstruction.
31		Gate Cottage	Grade II	87 The Causeway, Steventon.	House. Early C16 origins; C18 alterations to right. Roughcast, probably on timber-framing
32		Steventon Primary School	Grade II	110 The Causeway, Steventon.	School. Circa 1864 and 1871 by G,E. Street, addition of 1900 (foundation stone to gable end)

33		Causeway Farmhouse & outbuilding attached to northwest	Grade II	132 The Causeway, Steventon.	Farmhouse. Circa early C17, extended in circa C18 and altered in C19.
34		99 and 101, The Causeway	Grade II	127 The Causeway, Steventon.	House, now 2 dwellings C16 front range, C17 cross-wing to rear; C19 addition to left, C20 addition to right.
35		The Old Vicarage	Grade II	107 The Causeway, Steventon, includes those parts formerly separately listed as Nos.105 and 107.	Vicarage, now dwellings. Early C14 cross-wing to right; mid C16 main range and cross-wing to left, some C17 alterations
36		The Mill House	Grade II	Mill Street, Steventon.	Mill house, now house. Early C17, C18 cross-wings to rear
37		Granary Approximately 10 Metres East of Manor Farmhouse	Grade II	Church Lane, Steventon.	Granary. Probably mid C18.
38		Manor Farmhouse	Grade II	Church Lane, Steventon.	Farmhouse. Early C18, probably incorporating earlier structure; with C19 alterations.

39		Church of St Michael and All Angels	Grade I	Church Lane, Steventon.	Church. Early C14, with late C15 alterations, probably at the expense of Sir Hugh Calveley.
40		Churchyard Cross Approximately 10 Metres North of Church of St Michael and All Angels	Grade II	Church Lane, Steventon.	Churchyard cross. C15, with probably early C20 shaft and cross.
41		Rookery Farmhouse	Grade II	Vicarage Road, Steventon.	Farmhouse. Probably late C17, with later additions
42		Barn Approximately 10 Metres North of Rookery Farmhouse	Grade II	Steventon	Barn, part now converted to garage. Probably mid C17, with later alterations.
43		The Priory and Priory Cottage	Grade II*	127 The Causeway, Steventon. Includes those parts formerly separately listed as	Priory, now 3 dwellings. South-west block of c.1330; north-west block of c.1463; hall of c.1500; service wing to

			Nos.125, 127 The Causeway and No.1 (Priory Cottage) Mill Street.	hall of c.1550; late C16 range to east; with later alterations.
--	---	--	--	---

<https://britishlistedbuildings.co.uk>

<https://historicengland.org.uk/>